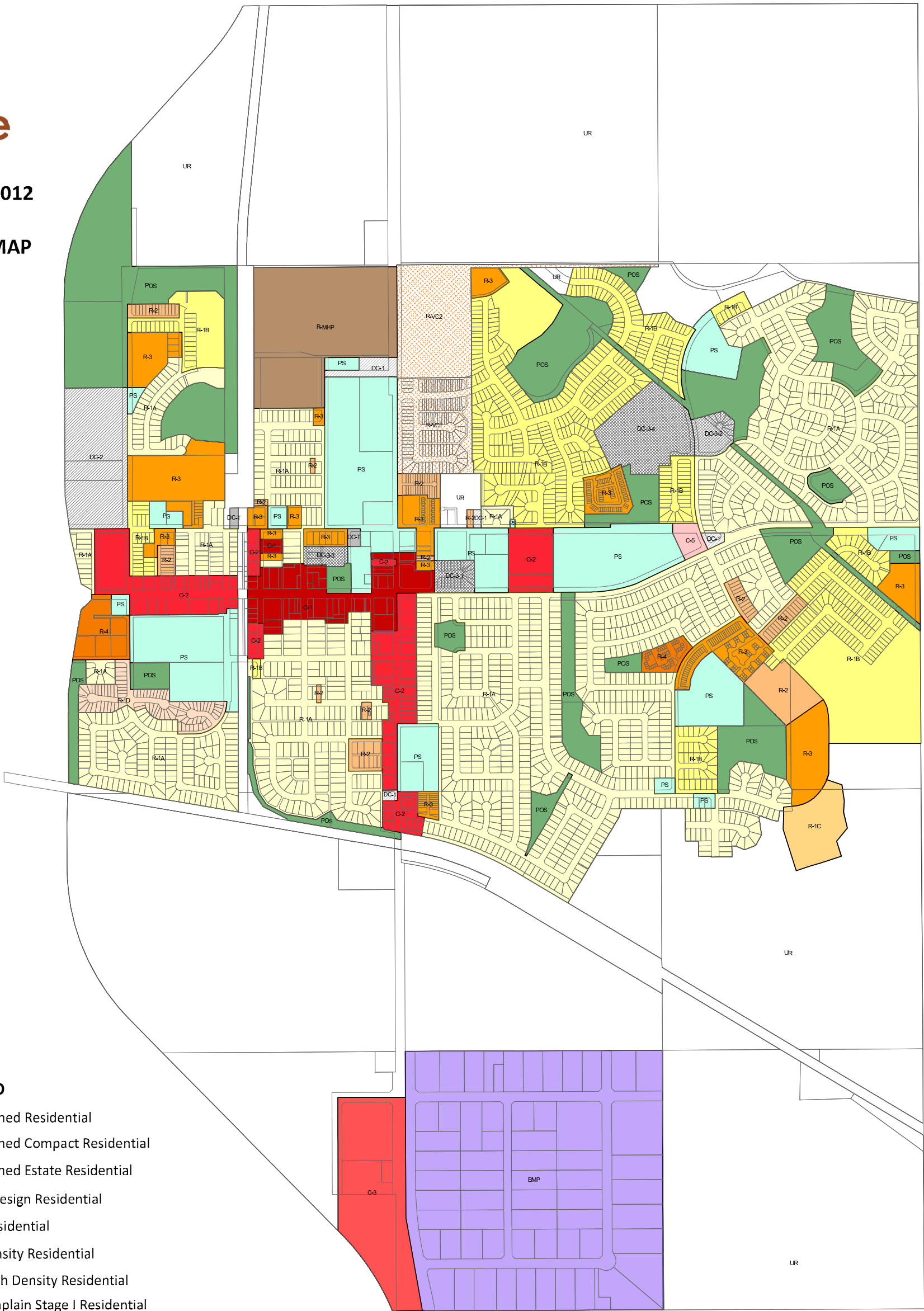


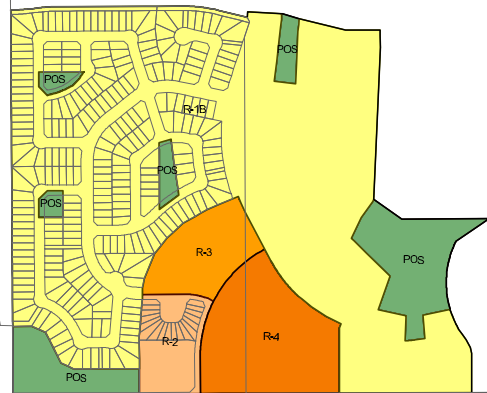


**LAND USE BYLAW 3/2012
SCHEDULE 'A'
LAND USE DISTRICT MAP**

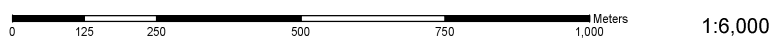


LEGEND

	R-1A	Single Detached Residential
	R-1B	Single Detached Compact Residential
	R-1C	Single Detached Estate Residential
	R-1D	Innovative Design Residential
	R-2	Two-Unit Residential
	R-3	Medium Density Residential
	R-4	Medium/High Density Residential
	R-VC1	Village Champlain Stage I Residential
	R-VC2	Village Champlain Stage II Residential
	R-MHP	Manufactured Home Park Residential
	C-1	Primary Commercial
	C-2	General Commercial
	C-3	Corridor Commercial
	C-4	Highway Commercial
	C-5	Neighbourhood Commercial
	BMP	Business and Industrial Park
	POS	Parks and Open Spaces
	PS	Public and Private Services
	UR	Urban Reserve
	DC-1	Direct Control - General
	DC-2	Direct Control - Special
	DC-3	Direct Control - Site Specific
	DC-T	Direct Control - Transition



Coordinate System: NAD 1983 10TM AEP Resource



ALL RIGHTS RESERVED. NO PART OF THIS MAP MAY BE REPRODUCED IN ANY FORM OR BY ANY MEANS WITHOUT THE WRITTEN CONSENT OF THE TOWN OF MORINVILLE. THE TOWN OF MORINVILLE PROVIDES THIS INFORMATION IN GOOD FAITH, BUT PROVIDES NO WARRANTY NOR ACCEPTS ANY LIABILITY ARISING FROM INCORRECT, INCOMPLETE OR MISLEADING INFORMATION. INFORMATION IS MAINTAINED ON A REGULAR BASIS. BASE MAP IN PART BY THE RESOURCE DATA DIVISION, ENVIRONMENTAL PROTECTION, GOVERNMENT OF ALBERTA.

DISTRIBUTED UNDER LICENCE TO THE SPECIAL DATA WAREHOUSE
COPYRIGHT ALBERTA ENVIRONMENTAL PROTECTION.

In order to verify the status of the Land Use Classification for a land parcel, please check with the Town Office